

M2K County Heights - Dharuhera, Gurgaon



2 and 3 BHK high-rise apartments in Dharuhera.

M2K County Heights offer high rise apartments in 2 and 3 BHK options. The project, a part of M2K County, is located on NH 8 at Sector 5 in Dharuhera.

- Project ID : J919052831
- Builder: M2K Group
- Properties: Apartments / Flats
- Location: M2K County Heights, Sector 5, NH 8, Dharuhera, Gurgaon (Haryana)
- Completion Date: Dec, 2016
- Status: Started

Description

M2K County Heights is a high-rise apartment project that is being developed across 16 acres. This project is part of M2K County, a residential township project on NH - 8 at Sector 5, Dharuhera, in Delhi NCR. The project is close to Delhi as well as to Gurgaon, where you can reach within thirty minutes. M2K County Heights provides its residents modern amenities to make their lives full of comfort and luxury. This project is set in the midst of flourishing greenery and so the residents will enjoy fresher air and less pollution.

Apartment Options

2BHK - 1375 sq. ft.

2BHK - 1425 sq. ft.

3BHK - 1725 sq. ft.

Amenities

- Swimming pool
- Club with a pool
- Power backup
- 24x7 security
- Children's Play Zone
- Squash Court
- Mini-Golf
- Badminton Court
- Jogging Track
- Garden
- Green Park
- LawnIntercom

M2K Group is a business corporate that has a dominant presence extended to various sectors like Infrastructure, Multiplexes, Biotechnology and real estate. The group aims to be one of the top developers in the country. The group has developed vast number of realty projects in and across Delhi-NCR and many other cities. Through developing high-quality projects the group has carved a niche for them in the real estate market.

Features

Luxury Features

- Power Back-up ■ Lifts

Lot Features

- Balcony

Recreation

- Swimming Pool ■ Park ■ Fitness Centre / GYM
- Club / Community Center

Commercial Features

- Cafeteria / Food Court ■ Service / Goods Lift

Security Features

- Security Guards ■ Electronic Security
- Intercom Facility

Exterior Features

- Reserved Parking ■ Visitor Parking

Maintenance

- Maintenance Staff

Land Features

- Society Boundary Wall
- Feng Shui / Vaastu Compliant
- Club / Community Center ■ Adjacent to Main Road
- Park/Green Belt Facing ■ Water Connection
- Electric Connection ■ Close to Hospital
- Close to Shopping Center/Mall

Gallery


Pictures




Main Entrance



Under Construction



Aerial View



Ladders



Road View



Side View

Floor Plans



Floor Plan-A



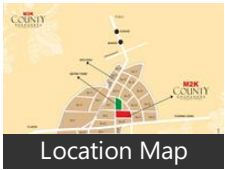
Floor Plan-B



Floor Plan-C



Master Plan



Location Map

Location

Landmarks

Transportation

Alwar Bypass Bus Stop (<1km), Dharuhera Bus Station (<3km), Dharuhera Bus Stand (<3km), Shahid Bhagat Singh Chowk (<3km), Kapriwas Bus Stop (<4km), Gurjar Ghatal Bus Stop (<5km), Akera Bus Stop (<6km), Sidhrawali Bus Stop (<9km), Indira Gandhi International Airport (<10km), Inchhapuri Railway Station (<21km), jataula village (<25km), Rewari Junction Railway Station (<28km), Khalilpur Railway Station (<21km), Kumbhawas Mundhalia Dabri Halt R... Gokalgarh Railway Station (<27km), Taj Nagar Railway Station (<27km), Garhi Harsaru Junction Railway Statio.. Leo Chowk (<26km), Sai Taxi (<51km), Taxi Stand (<63km), Taxi stand (<58km), Taxi stand (<69km), Green Taxi Service (<76km), Rajshree Travels (<51km), Auto Stand (<50km)

Markets & Shopping Malls

M2K County Shopping Plaza (<0.5km), Bestech City Center (<2km), Ashiana Village Center (<2km), BB Mall (<5km), Shopping Center (<3km), Genesis Mall (<3km), Aravali Super Star Shopping Mall (<4km), Capital Mall (<5km), Ganpati Mall (<4km), Ganpati Plaza (<3km)

Banks & ATMs

HDFC Bank ATM (<1km), HDFC (<1km), Corporation Bank ATM (<2km), Central Bank of India (<2km), State Bank of India (<3km), Yes Bank ATM (<2km), Corporation Bank (<2km), ICICI Bank ATM (<3km), IDBI BANK LTD BHIWADI (<1km), Ratnakar Bank (<1km), IndusInd Bank (<1km), State Bank of Bikaner and Jaipur (<1km), Axis Bank (<1km), IDBI Bank Limited (<1km)

Hotels & Guest Houses

Santosh Guest House (<3km), Hotels in Bhiwadi (The Swagat Palac... PG IN REWARI (<15km), Shiv Dharamshala (<18km), Anand Villa Gurgaon (<30km), Select Holiday Resorts Limited (<28km), VidKris Home (<31km), Makhanlal Ki Dharamshala (<27km), The Treehouse Hotel (<2km), R C Palace (<3km), Aravali Resort (<3km), Rao Hotel (<1km), TheTreeHouseHotel (<2km), Optus Sarovar (<2km), Rao Hotel (<5km)

Restaurants & Clubs

speed skating club (<3km), The Treehouse Hotel (<2km), HUDA Gymkhana Club (<26km), The Paintball Co. Gaming Destinatio... Best Western Resort Country Club (<... Mittal, DLF Golf & Country Club (<55km), Crowne Plaza Gurgaon (<52km), Mirch Masala Restaurant (<1km), Spice Garden (<1km), Rao Hotel (<1km), Haldiram (<3km), Jungle Babbler (<3km), Sagar Ratna (<2km)

Movie Halls

Gold Cinemas (<5km), Ramphal Cinema (<3km), Ganpati Cinema (<7km), BMG Mall (<26km), Epicentre (<52km), BIG Cinemas Palam (<56km), Raj Cinema (<50km), Payal Cinema (<53km)

Parks

Ashiana Gulmohar park (<2km), Gillete Park (<4km), Aapno Ghar (<35km), Cyberwalk - the Greener pastures (<2.. Sultanpur Bird Sanctuary (<40km), Anantraj IT Park (<28km), Rao Tula Ram Park (<28km), Park Ridge Hotel (<23km)

Hospitals & Clinics

SANTHIGIRI AYURVEDA & SIDDHA H.. Garg Hospital (<1km), Hariram Hospital (<2km), H Way Hospital (<2km), Apex Hospital (<2km), Singhla Clinic (<3km), Government Hospital (<3km), Vijayvanti Hospital (<3km), Yash Dental Clinic (<1km), Janta Clinic (<2km), ESI (<8km), Jai Luxmi Dental Clinic (<26km), surendra clinic (<26km), Gera DentalClinic (<26km), Santosh Dental Clinic (<26km)

Offices

UIT Office (<1km), Rajasthan Housing Board (<1km), Central Excise Office (<1km), District Transport Office (<1km), Municipal office (<2km), Packers and Movers Bhiwadl (<4km), India Post (<3km), UIT office (<3km)

Schools & Colleges

Shemrock Stepping Stones (<1km), Manohar Lal Public High School (<1... Modern Public School (<1km), St. Xavier, Rose Petals Convent School (<3km), Dheruhera Government School (<3km Jain Public School (<4km), Government Primary School (<2km), Gurgaon College of Engineering (<14.. Amity University (<22km), Dronacharya College Of Engineering... TOP COLLEGES OF INDIA (<15km), GLOBAL INSTITUTE OF TECH. & MA... Haryana IGNOU Community College.. NIIT (<48km), KIIT College of Engineering (<42km)

* All distances are approximate

Properties

Type	Area	Possession	Price *
2BHK Apartment / Flat	1130 SqFeet	Immediate/Ready to move	₹ 28 lakhs

* Data has been collected from publicly available sources and may not be up to date.

M2K County Heights News

Expert Reviews on M2K County Heights

Explore

[Projects in Gurgaon](#)

[Brokers in Gurgaon](#)

More Information

Report a problem with this listing

Is any information on this page outdated or incorrect?

[Report it!](#)

Disclaimer: All information is provided by builders, advertisers, or collected from publicly available sources and may not be verified as per RERA guidelines. Any information provided on this website, including facts and figures, should be verified independently before entering into any transaction. PropertyWala.com is only an advertising platform to help connect buyers and sellers and is not a party to any transaction, nor shall be responsible or liable to resolve any disputes between them.

[PropertyWala.com](#) » [Gurgaon Real Estate](#) » [Projects in Gurgaon](#) » [M2K County Heights - Dharuhera, Gurgaon](#)